

# FR1ENDS of the CH1LDREN

## Fleetfoot's Rise Scavenger Hunt



**FR1ENDS of the CH1LDREN**  
Generational Change,  
One Child at a Time  
Lane County Oregon

**Friends of the Children - Lane Cty**  
Friend's "Clubhouse" is located on the corner of 5th and Washington Street - helping our Friends gain quick access to children and families in Eugene, Bethel and South Lane County.



**Elevation Bouldering Gym, Ila Rose Mural, 20x21 Mural Project**  
Elevation is a modern climbing facility that offers drop-in opportunities and climbing classes. The two-sided mural in the parking lot by Ila Rose is influenced by the artist's love of mythology and the natural world.



**Obelisks of Overwhelm**  
The Columns at Skinners Butte Park feature 45-foot basalt columns that are open to the public, but do require aspiring climbers to bring their own equipment.



**Skinner's Butte Trails**  
The trails that start on the North side of Skinners Butte Park can be hiked in 30-45 minutes, round trip and have trail features that emanate from Depression-era Civilian Conservation Corps work projects.




**The Crossing into Highvert**  
The unique architecture of the DeFazio Pedestrian Bridge also provides a primary connection between the West and East sides of the Riverbank Path, connecting Alton Baker Park to downtown Eugene.



**Ruth Bascom Riverbank Path**  
A twelve-mile path system winds along the Willamette and features highlights like the Owen Rose Garden, Skinners Butte Park, Delta Ponds and Alton Baker Park. The trail system is a great place for runners, cyclists and picnicking.

## Fleetfoot's Rise Scavenger Hunt

For more information on these sites visit <http://friendslanecountyor.org/fleetfoots-rise-2>



**Pre's Trail**  
Is a four-mile long running and walking trail that meanders through woods, riparian areas and grasslands. It is accessible through Alton Baker Park.




**Pre's Rock**  
A memorial established in 1997 to honor famed runner Steve "Pre" Prefontaine, is a site where visiting runners have a tradition of leaving memorabilia at the site of Pre's tragic car crash.



**Hayward Field at the UO**  
With a touted history on the sport of track and field the new Hayward Field is a world -class track-dedicated facility that hosts Olympic Trials, NCAA championships and the Eaton Family-Athlon for Good.



**Stairs of Despairs**  
A part of a 2015 trail improvement project, the stairs are a part of the popular 1.7-mile Spencers Butte Summit loop trail that takes about an hour to complete. Dogs are welcome but must be on a leash.



**Ridgeline of Resolve**  
The Ridgeline trail systems includes over 12 miles accessible from seven main trail heads, including the popular Spencer's Butte Summit trail that looms over the city and provides panoramic views.



**Murk Worms Marshland**  
Home to over 200 wildlife species, including the federally-endangered Fender's blue butterfly - the Wetlands can be visited at Delta Ponds, Perkins Peninsula Park, Zumwalt Park and Fern Ridge Wildlife Area.



Friends of the Children – Lane County helps children facing the most significant challenges dismantle cycles of intergenerational poverty and disadvantage by providing them a long-term professional mentor. Friends support each child's growth and development and assist families in maintaining stability and achievement of their dreams.

**12 + years - No matter what!**

**FR1ENDS of the CH1LDREN**

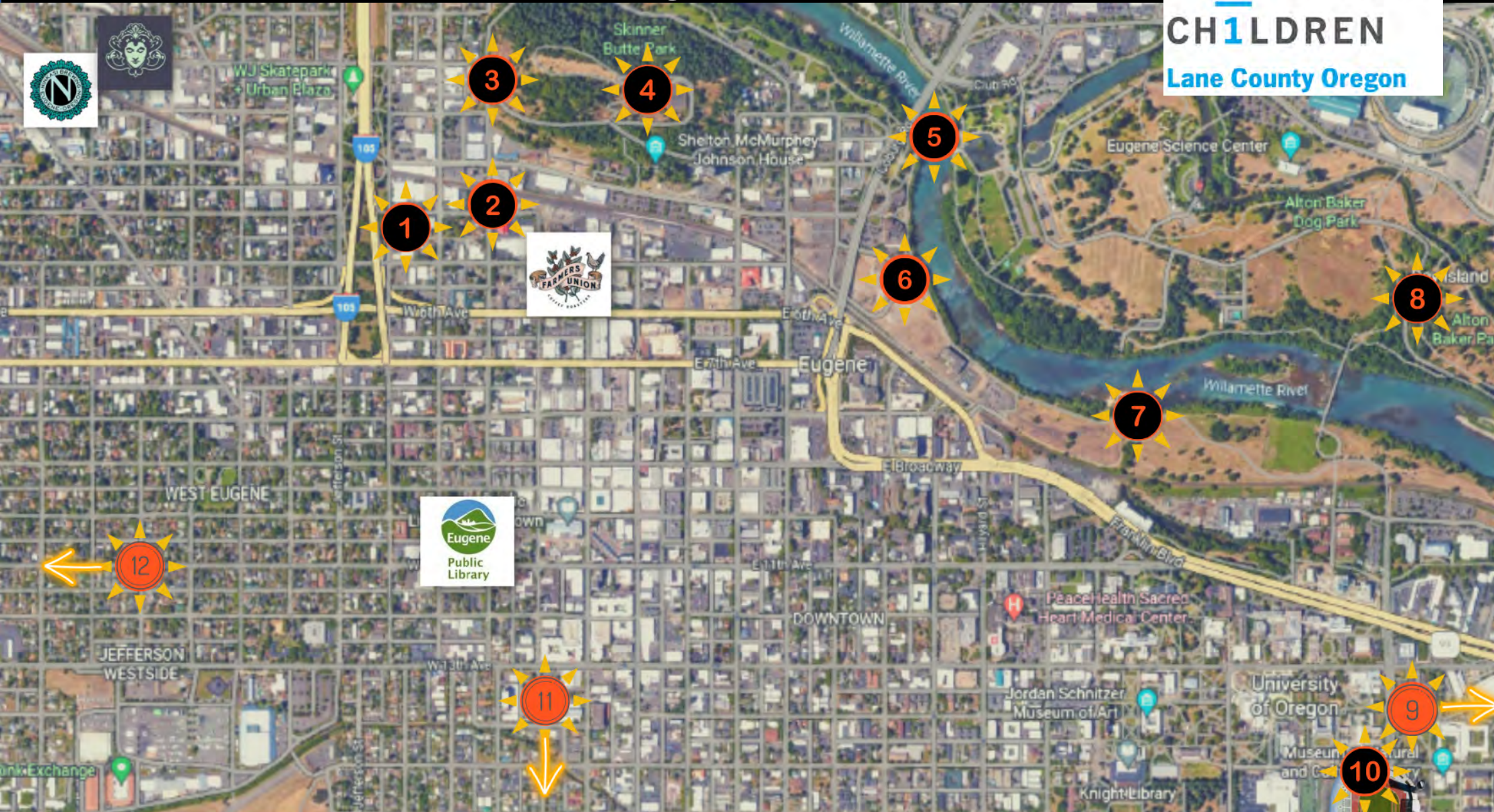
Generational Change,  
One Child at a Time

Lane County Oregon



# Fleetfoot's Rise Scavenger Hunt Map

**FR1ENDS** of the  
**CH1LDREN**  
Lane County Oregon



## Locations in the Book

1. **Friends of the Children - Lane County** 465 Washington Street Eugene, OR 97401
2. **Elevation Bouldering Gym**  
348 Lincoln Street Eugene , OR 97401
3. **Columns - Skinner's Butte Park**  
98 Skinner Butte Loop Eugene, OR 97401
4. **Skinner's Butte Summit Trails**  
50 Skinner's Butte Loop Eugene, OR 97401
5. **Defazio Pedestrian Bridge**  
Part of the Riverbank Path, the bridge can be most easily accessed from Alton Baker Park.
6. **City of Eugene Riverfront Festival**  
Riverfront Park is best accessed by foot or bike from 4th Avenue, over the Peter Defazio Bridge and/or from the West Bank of Riverbank Path.
7. **Ruth Bascom Riverbank Path**  
(Can be accessed well from Skinner's Butte Park, Alton Baker Park, Valley River Center, etc.) and stretches for 12 miles along the Willamette River.
8. **Pre's Trail**  
Lies within Alton Baker Park - located at:  
100 Day Island Road  
Eugene, OR 97401
9. **To: Pre's Rock**  
2425 Skyline Boulevard Eugene, OR 97403
10. **Hayward Field at the University of Oregon**  
1580 E 15th Avenue Eugene, OR 97403
11. **To: Spencer's Butte and Ridgeline** About 5 Miles from downtown on Willamette 85397 Willamette Street Eugene, OR 97405
12. **To: Eugene Wetlands** Zumwalt Park 26081 Vista Drive Veneta, OR 97487  
Other great areas to view the wetland include: Perkins Peninsula Park and Fern Ridge Wildlife Area)

**Eugene's Public Library is located at:**  
**100 W 10th Avenue**  
**Eugene, OR 97401**

Purchase Fleetfoot's Rise @:

			
Ninkasi Brewing	Thinking Tree Spirits	Prince Pucklers Ice Cream	Farmer's Union Coffee Roasters
			
Friends of the Children	Friends of the Children	Friends of the Children	Friends of the Children